

# Loch Lomond & The Trossachs National Park

Pàirc Nàiseanta Loch Laomainn  
is nan Tròisichean

2008 – 2011

COMMUNITY ACTION PLAN



## STRACHUR AND DISTRICT

COMMUNITY ACTION PLAN 2008 - 2011  
STRACHUR AND DISTRICT COMMUNITY FUTURES STEERING GROUP  
LOCH LOMOND & THE TROSSACHS NATIONAL PARK AUTHORITY

## STRACHUR AND DISTRICT COMMUNITY ACTION PLAN

The community of Strachur and District prepared this - its second Community Action Plan - with the assistance of Loch Lomond & the Trossachs National Park Community Futures Programme. The community is made up of the parish of Strachur (including St Catherines and Glenbranter) and Strachlachlan (including Leachd, Newton and Leanach).

This plan revises and replaces our initial Community Action Plan of 2003. We have achieved some of the priorities in that Plan:


- Acquiring land and raising most of the funding to develop a community sports field
- Creating the community owned Heron Park on land already acquired by the Community Development company
- Lobbying for sewerage improvements at the Bay
- Establishing the RUN Community Office at the Memorial Hall

Some other priorities are carried forward, while some important new issues have been identified to reflect the changes in our community over the last few years.

The Plan summarises community views on

- Strachur and District now
- the vision for its future
- the issues that matter most and
- priorities for action

The plan makes a clear statement about the type of place Strachur aims to be - and what needs to be done.



### STRACHUR AND DISTRICT COMMUNITY FUTURES STEERING GROUP AND SUPPORT

A local Community Futures Steering Group was established including members of Strachur and District Community Council, the Development Company, and all areas of Strachur District. Members were David Fiddes, Mary Thomson, Archie Reid, Douglas Currie, Iain MacGregor, Alison Clark, Lindsay Walker, Archie Beattie, Douglas MacPherson.

Kirstie Reid of the Clachan Strachur Tenants & Residents Association was instrumental in organising and promoting the very successful Community Open Day.

Colin Cameron worked as the Community Profiler. Lesley Campbell and Ceci Alderton from Loch Lomond & The Trossachs National Park Authority worked with the Steering Group to support the consultation process.

### LOCAL PEOPLE HAVE THEIR SAY

The Plan was prepared following extensive consultation with the community over a four month period from May to September 2007. Consultation included:

- A series of interviews with different groups and individuals representing all aspects of the community
- A community views survey that went to all households
- A community profile detailing facts and figures about the community
- A Community Futures open day workshop

**221 SURVEY FORMS WERE COMPLETED BY OUR  
330 PERMANENTLY OCCUPIED HOUSEHOLDS**

**17 STAKEHOLDER INTERVIEWS WERE HELD WITH  
A BROAD RANGE OF INTEREST GROUPS AND  
INDIVIDUALS**

**96 PEOPLE ATTENDED THE OPEN DAY  
WORKSHOP**



## OUR COMMUNITY NOW

Here is a summary of the views from the COMMUNITY VIEWS SURVEY.

### COMMUNITY VIEWS SURVEY

WHAT WE LIKE - THE TOP FIVE		% Responses
1	A good community to live in - friendly and safe	71%
2	Attractive setting, views and countryside	47%
3	Community facilities and services	31%
4	Shop, post office and other commercial services	21%
5	Rural but easy access to cities	17%

*"A quiet peaceful place to live and we do not have any trouble"*

*"Best woodlands in Scotland"*

*"The village hall is probably the best in Cowal and beyond"*

*"We now have a GP practice we can rely on with excellent support staff"*

*"A close primary school, shop, café, post office, sawmill, builders, pub & hotel: it's great"*

*"Quiet location but close to larger towns and cities"*

WHAT WE DON'T LIKE - THE TOP FOUR		% Responses
1	Road safety and poor public transport	29%
2	Lack of affordable local needs housing	23%
3	Environmental improvements needed	20%
4	Not enough for young people	9%

*"The very busy road - need some slow down signs that come on automatically to tell drivers to slow down"*

*"There is no bus leaving Dunoon after 6pm"*

*"Young people wishing to stay and work here are unable to get a house due to high priced retirement housing"*

*"A hold on house building. Too many new houses have changed the village aspect of Strachur"*

*"The Bay area is screaming out for development..."*

*"An organised annual community clean up of the foreshore"*

*"I don't like it that there's nothing to do. There's the play park but that's more for little kids"*

### PRIMARY SCHOOL SURVEY

19 children completed survey forms at the school - here's what they said:

#### We like:

The village hall, playpark, and the organised activities 38.7%

Kind people that are known by the children living here 22.6%

A safe environment to live in 16.1%

The scenery, beach and hills 16.1%


#### We don't like:

The lack of entertainment, particularly for older children 38.7%

The litter 25.8%

Dangerous roads and speeding traffic 9.7%

Poor playpark maintenance 3.2%



## OUR COMMUNITY NOW

Here are some key facts and figures about our community, taken from the COMMUNITY PROFILE. A full copy of the profile is available on our website [www.strachur.org.uk](http://www.strachur.org.uk)

### COMMUNITY PROFILE 2007

#### Location

The community is made up of the combined parishes of Strachur (including St Catherines and Glenbranter) and Strathlachlan (including Leachd, Newton and Leanach). It is situated in the north western part of the Cowal Peninsula in Argyll on the shores of Loch Fyne. It is 25 miles from Dunoon, and 90 minutes journey to Glasgow. Part of the area is in the Loch Lomond and the Trossachs National Park.

#### Population

The population is currently estimated at around 774, which represents only a small decline over the last fifty to a hundred years. 24% of the population is over 65, compared with the Scottish average figure of 16%. There is a corresponding lower percentage of the population in the younger age brackets.

#### Housing


Over 77% of the housing is owner/occupied, compared with 62.5% for Scotland. Around 45 houses are anticipated to be built in the next 5 years - none of them likely to be affordable for younger local people. We estimate that around 20% of all houses are now holiday homes - twice as many as there were 4 years ago.

#### Employment & The Local Economy

Strachur has a diversified economy - not solely dependant on tourism, as are many rural communities. Employment opportunities in the area are related to the building trade, sawmill, fish farming, fish processing in nearby Cairndow and a call centre in Dunoon. Tourism does play an increasing part in the local economy with two hotels, four caravan parks, as well as B&Bs and self catering accommodation. There is a high proportion of self employment in the area.

There is a shop, post office & filling station, as well as two pubs.

A "community office" was established in the Memorial Hall in 2005, which offers some office services and facilities to local organisations and businesses.



Community Organisations and Facilities

The Strachur Memorial Hall and its companion New Hall, which was opened in 2000, together host over 1000 bookings a year - from the youth club to weddings. It is a great gathering point for the local community, and for the wider Cowal area. There is also an outdoor tennis court, and the recently created community-owned Heron Park.

Strathlachlan also has a small community hall which runs a regular programme of events including carpet bowling, art classes and an Annual Burns Supper.

Strachur & District Shinty Club was formed in the 1880's, and has an illustrious history!

Education

There is a pre-school Playgroup, and Strachur Primary School has a current school role of around 53, including some children from nearby Cairndow. Secondary school children mostly attend Dunoon.

Health, Care & Emergency Services

The purpose built Health Centre provides a GP service, and a dispensing pharmacy.

There is a sheltered housing development in Strachur.

A retained fire service operates in the area, and the local Police Constable promotes a feeling of security.

Environment

Main assets include the lochs - Loch Fyne, a major sea loch, and the fresh water Loch Eck - with its surrounding forest. Argyll Forest Park contains a good network of forest trails - many beginning from the Forestry Commission out-station in the village of Glenbranter.

The Cowal Way passes through the Strachur area, along established Rights of Way.

Heritage

Key features and assets include:

- Close ties with the Clan MacLachlan
- Castle Lachlan
- Strathlachlan church & Kilmorie graveyard
- Strachur church and churchyard
- Strachur House
- The links with Sir Fitzroy McLean
- Glenbranter links with Sir Harry Lauder
- Remains of Neolithic sites and several Iron Age forts

The Smiddy Museum houses a number of local historic artefacts.

The Strachur & District Local History Society was formed in 2007, to record and preserve local heritage.



## OUR VISION FOR THE FUTURE OF STRACHUR

### WHAT STRACHUR WILL BE LIKE IN 10 YEARS TIME

#### Retaining our diverse economy, and developing tourism

We will have retained and supported our diverse economy and developed a stronger tourism sector with a fine range of activities and facilities for visitors based around our natural and cultural assets.

#### A balanced population with a good mix of housing

Young people and families will be able to stay or move to the area, providing a local workforce to strengthen the economy of the area. This will require an adequate supply of affordable and sustainable housing and land for development.

Young people will continue to be at the heart of our community, and we will have involved them in all aspects of its life and development.

#### Good local services and community facilities, with better access to wider provision


Our excellent range of local services and facilities including the medical practice, primary school, halls and shops will be supported and retained. Recreation facilities will be enhanced for locals and visitors.

An improved public transport service will enable access to services provided in larger towns and cities.

#### Making the most of our wonderful natural environment and location

The Bay area will be enhanced, to gain best advantage from its significant lochside location and proximity to services. We aim to have a well maintained and safe infrastructure of roads, parking and jetties, walks and trails. To make the most of all these assets, we will have good interpretation and signage.

We will have made every effort to reduce the carbon footprint of the community and sustain our environment for future generations.



## MAIN THEMES & PRIORITIES

These are the things that the community, in partnership with a range of agencies and supporters, will aim to achieve over the next few years.

### THEME 1 - COMMUNITY FACILITIES, ACTIVITIES AND EVENTS

There is overwhelming support in the community to develop a sports field on land now owned by the Development Company. The project was a priority four years ago and has made good progress, but needs continued effort and support to bring it to fruition. This is the main priority under this heading.

In addition we will seek to enhance the current range of facilities for recreation - particularly for children and young people.

#### MAIN PRIORITIES

- Complete sports field project
- Improvements to play areas
- More events & activities - particularly for young people
- Strathlachlan Hall redevelopment

### THEME 2 - TOURISM & HERITAGE

Strachur is ideally located to attract visitors, and we have a wealth of natural and cultural heritage to offer - but we don't make the most of it. The sweeping bay at Strachur should be an attractive place to visit, but lacks the facilities to encourage visitors to either stop or stay.

We are fortunate in having many talented artists and crafts people in the area, and want to promote this to visitors, as well as our rich heritage.

#### MAIN PRIORITIES


- Improvements at Bay area
- Publicly available toilets
- Arts & Craft centre
- Promote local heritage

### THEME 3 - HOUSING IN A SUSTAINABLE COMMUNITY

Strachur has one of the highest second home ownership rates in the country. We are also concerned about the rate of new build of large, "expensive" homes. Creating affordable housing for locals is therefore a priority. The damaging effect of climate change is becoming a key issue, and we are keen to play our part as a community in reducing this.

#### MAIN PRIORITIES

- Affordable housing for local people
- Promote renewable energy
- Improve recycling facilities





**THEME 4 - TRANSPORT & ACCESS TO SERVICES**

For those in the community reliant on public transport, there are some marked deficiencies in the current service which need to be addressed. This will allow better access to services and facilities in Dunoon, Inveraray, Clydebank and Glasgow.

**MAIN PRIORITIES**

- Improved bus services at key times, and on priority routes
- Community & patient transport schemes

**THEME 5 - ROADS, PATHS AND PARKING**

How can roads, pathways and parking help make Strachur more cohesive and integrated? How do visitors know about and access all that Strachur has to offer? We need to bring these important issues together and find a solution to make this a community that is more than the sum of its dispersed parts.

**MAIN PRIORITIES**


- Roads, parking, pathways and access study
- Road safety measures
- Improved signage

**THEME 6 - ENVIRONMENTAL IMPROVEMENTS**

There is local concern about the “look” of Strachur and its environs beginning to appear uncared-for and scruffy. Local paths and walks around the villages are a valuable feature, but require regular maintenance and some enhancement.

**MAIN PRIORITIES**



- Keep shoreline clean and safe
- Environmental maintenance in villages
- Practical improvements to paths
- Control native & non-native scrub species





## ACTION

Making progress - some of the action steps to be taken over the next 12 months:

THEME 1	COMMUNITY FACILITIES, ACTIVITIES & EVENTS
PRIORITY 1	<b>COMPLETE SPORTS FIELD PROJECT</b> <ul style="list-style-type: none"> <li>Finalise funding package for sports field development</li> <li>Move forward with Phase 2 - Pavilion &amp; car parking</li> </ul>
Action by	Strachur & District Development Company with support from whole community
PRIORITY 2	<b>IMPROVE PLAY AREAS</b> Forest View Play Area <ul style="list-style-type: none"> <li>Repair and improve equipment</li> <li>Extend play area and make it more interesting</li> </ul> Glenbranter <ul style="list-style-type: none"> <li>Investigate potential for new play area in Glenbranter</li> </ul>
Action by	Argyll Community Housing Association, Tenants & Residents Association, Glenbranter Residents Association/Forestry Commission, support from Community Council
PRIORITY 3	<b>MORE EVENTS &amp; ACTIVITIES FOR YOUNG PEOPLE</b> <ul style="list-style-type: none"> <li>Organise a Youth Action Group to bring young ideas into other community organisations</li> <li>Make sure the Screen Machine continues coming to Strachur on a regular frequent basis</li> <li>Internet café in the Hall</li> <li>Activities/Play scheme in school holidays</li> <li>Start a Scout Group if sufficient interest and volunteer scouters</li> </ul>
Action by	Strachur Youth Club, Local volunteers, Memorial Hall Committee encouraged by Community Council
PRIORITY 4	<b>BOWLING GREEN</b> <ul style="list-style-type: none"> <li>Facilitate formation of Bowling Club to progress project</li> </ul>
Action by	Memorial Hall Committee
PRIORITY 5	<b>STRATHLACHLAN COMMUNITY HALL</b> <ul style="list-style-type: none"> <li>Progress plans for refurbishment and improvement to the hall</li> </ul>
Action by	Strathlachlan Hall Committee



THEME 2 TOURISM & HERITAGE	
PRIORITY 1	<p><b>IMPROVEMENTS AT BAY AREA</b></p> <ul style="list-style-type: none"> <li>■ Establish a Bay Action Group as a sub group of the Development Company</li> <li>■ Clear weeds and overgrown scrub</li> <li>■ Confirm ownership of Bay Area and bring into community ownership if necessary for improvements</li> <li>■ Convene public meeting to decide what the community wants at the Bay</li> <li>■ Develop proposals for improvements to be made at the Bay - may include jetty, parking, toilets</li> </ul>
Action by	Development Co - Bay Action Group, Sir Charles MacLean, Boating Club, Argyll Forest Landscape Partnership, Community Council
PRIORITY 2	<p><b>PROVIDE PUBLICLY AVAILABLE TOILETS</b></p> <ul style="list-style-type: none"> <li>■ Consider making existing toilet facilities available to visitors (e.g. Hall or local businesses)</li> <li>■ Meet with Argyll &amp; Bute Council and National Park to discuss proposals</li> </ul>
Action by	Community Council, Memorial Hall Committee, local businesses, Argyll & Bute Council, National Park Authority
PRIORITY 3	<p><b>ARTS AND CRAFTS CENTRE</b></p> <ul style="list-style-type: none"> <li>■ Arrange meeting of arts/crafts people to discuss ideas</li> <li>■ Visits to other centres</li> <li>■ Develop proposals/feasibility</li> </ul>
Action by	Local artists & crafts people, involve Argyll & Bute Council and Argyll & Islands Enterprise
PRIORITY 4	<p><b>DEVELOP AND PROMOTE LOCAL HERITAGE</b></p> <ul style="list-style-type: none"> <li>■ Support for Strachur &amp; District Local History Society</li> <li>■ Interpretive signage / leaflet for key features</li> </ul>
Action by	Strachur & District History Society, Smiddy Museum, Argyll & Bute Council, National Park Authority



<b>THEME 3 HOUSING IN A SUSTAINABLE COMMUNITY</b>	
<b>PRIORITY 1</b>	<b>MORE AFFORDABLE HOUSING</b> <ul style="list-style-type: none"> <li>■ Liaise with local landowners to release more land</li> <li>■ Consider Community Land Ownership of key sites and self build scheme</li> <li>■ Involve local housing associations</li> </ul>
Action by	Community Council, local landowners & builders, Argyll and Bute, Council/National Park Authority, Fyne Homes, Forestry Commission
<b>PRIORITY 2</b>	<b>RENEWABLE ENERGY</b> <ul style="list-style-type: none"> <li>■ Convert hall &amp; school to woodchip boilers</li> <li>■ Community renewable energy project</li> </ul>
Action by	Strachur Primary School, Memorial Hall Committee, Argyll & Bute Council, Environment Action Group
<b>PRIORITY 3</b>	<b>RECYCLING FACILITIES</b> <ul style="list-style-type: none"> <li>■ Liaise with local recycling projects to improve range of services available</li> <li>■ Collection point for computer consumables etc (eg ink cartridges, batteries, mobile phones)</li> </ul>
Action by	Community Council, Memorial Hall Committee, Fyne Futures recycling (Bute and Dunoon)

<b>THEME 4 TRANSPORT &amp; ACCESS TO SERVICES</b>	
<b>PRIORITY 1</b>	<b>IMPROVED PUBLIC TRANSPORT</b> <ul style="list-style-type: none"> <li>■ Sort out School Bus service to Dunoon</li> <li>■ Lobby for better bus services to Dunoon and Inveraray - especially evening bus leaving Dunoon</li> <li>■ Better links to Glasgow and buses on A83</li> <li>■ More frequent services to Leanach</li> </ul>
Action by	Community Council, Argyll & Bute Council, Bus companies
<b>PRIORITY 2</b>	<b>COMMUNITY &amp; PATIENT TRANSPORT SCHEMES</b> <ul style="list-style-type: none"> <li>■ Explore car sharing scheme proposal</li> <li>■ Promote Lochgoil community bus, and Interloch Transport project</li> </ul>
Action by	Community Council, RUN Cowal, Scottish Ambulance Patient Transport Service



THEME 5 ROADS, PATHS AND PARKING	
PRIORITY 1	<p><b>ROADS, PATHS AND PARKING STUDY</b></p> <ul style="list-style-type: none"> <li>■ Commission a study to provide information and recommendations on improvements to our traffic infrastructure</li> <li>■ Implement findings of study</li> </ul>
Action by	Community Council, Argyll & Bute Council, Forestry Commission, National Park Authority
PRIORITY 2	<p><b>IMPLEMENT AND ENFORCE ROAD SAFETY MEASURES</b></p> <ul style="list-style-type: none"> <li>■ Lobby for appropriate speed limits in Newton and Bay Cottage to Midletters</li> <li>■ Continue to press for a two-lane highway in place of the incongruous single track stretch on the shore road</li> <li>■ Enforcement of 40mph through Strachur and St Catherines</li> <li>■ Provide safe crossings at key points in village</li> <li>■ Improved maintenance of road surface, drainage and verge cutting (both grass and bushes) of B8000 and other roads where necessary</li> <li>■ Improve School Road - 20mph limit, pavement linking Forest View to A815, cut back undergrowth</li> </ul>
Action by	Community Council, Argyll & Bute Council, Strathclyde Police, Strachur Primary School
PRIORITY 3	<p><b>IMPROVING SIGNAGE</b></p> <ul style="list-style-type: none"> <li>■ Agree main sites which need to be signed, where signs should be, and what the signs should say (link to Theme 2, Priority 4 above)</li> <li>■ Approach local artists/builders to design signs</li> <li>■ Liaise with Argyll &amp; Bute Council to have signage installed</li> </ul>
Action by	Community Council, Argyll & Bute Council, local artists



<b>THEME 6 ENVIRONMENTAL IMPROVEMENTS</b>	
<b>PRIORITY 1</b>	<b>KEEP SHORELINE CLEAN</b> <ul style="list-style-type: none"> <li>■ Establish an Environment Action Group of local volunteers, as a sub group of the Development Company</li> <li>■ Local campaign to stop people dumping waste on shore and elsewhere</li> <li>■ Annual community clean up</li> <li>■ Make the shoreline safe e.g. dangerous wire mesh</li> </ul>
Action by	Development Company - Environment Action Group made up of local volunteers, Landowners, Argyll and Bute Council, GRAB, Community Council
<b>PRIORITY 2</b>	<b>VILLAGE ENVIRONMENTAL MAINTENANCE</b> <p>Strachur</p> <ul style="list-style-type: none"> <li>■ Regular maintenance of Heron Park and area around Hall Glenbranter</li> <li>■ Tidy up area between the village and the Forestry Commission offices</li> </ul> <p>St Catherine's</p> <ul style="list-style-type: none"> <li>■ Support any improvements to St Catherine's hotel site and jetty</li> </ul>
Action by	Environment Action Group, Development Company, Memorial Hall Committee, local residents, Forestry Commission, National Park Authority, landowners
<b>PRIORITY 3</b>	<b>PRACTICAL IMPROVEMENTS TO PATHS</b> <ul style="list-style-type: none"> <li>■ Upgrade walks in Strachur Estate</li> <li>■ Develop walk at back of Baycroft (already half cleared)</li> <li>■ Upgrade coastal walk from Creggans to Cairndow</li> <li>■ Walks in Strathlachlan/B8000 better signposted</li> <li>■ New path from Fairy Knowe forest road to filling station</li> </ul>
Action by	Environment Action Group, National Park Authority, local landowners
<b>PRIORITY 4</b>	<b>CONTROL OF INVASIVE SPECIES</b> <ul style="list-style-type: none"> <li>■ Audit of areas to be cleared of Ragwort, Jap. Knotweed, Rhododendron ponticum</li> <li>■ Train local volunteers</li> <li>■ Develop long-term programme of spraying</li> </ul>
Action by	Community volunteers, National Park Authority, Forestry Commission, Environment Action Group
<b>PRIORITY 5</b>	<b>OVER FISHING IN LOCH FYNE</b> <ul style="list-style-type: none"> <li>■ Raise issue through Association of Argyll &amp; Bute Community Councils to jointly lobby appropriate bodies</li> </ul>
Action by	Community Council



## MAKING IT HAPPEN

Strachur and District Community Council and the Strachur & District Community Development Company will both play key roles in implementing the Action Plan, but support from people as individuals in the community is critical to success.

We will encourage new people to join and support existing groups such as the Hall Committees, the Youth Club and the newly formed Strachur & District Local History Society.

The Community Council will take overall responsibility for co-ordinating the Action Plan and will also take the lead on:

- Lobbying for improved road safety measures, and commissioning the Roads, Paths & Parking study
- Providing publicly available toilets
- Liaising with landowners and housing associations
- Pressing for improvements to public transport
- Progressing invasive weed control along with Argyll & Bute Council

The Development Company will initially focus on the key priority for the community - the sports field. However, by bringing the new "action groups" under the umbrella of the Development Company, we will also be able to progress some of the other priority projects.

We will create new "Action Groups" to focus on the priorities for:

- Bay Area Development
- Environment Action
- Play Areas

If you would like to be part of making this Action Plan a reality, contact:

**The Secretary of the Community Council**

**The Secretary of the Development Company**

**Cathy Montgomery, History Society**

or look at [www.strachur.org.uk](http://www.strachur.org.uk) for details of local groups

We will aim to bring everyone together to review progress once a year at Strachur Community Futures Open Day.





# Loch Lomond & The Trossachs National Park

Pàirc Nàiseanta Loch Lomhainn  
& nan Trosachan

## COMMUNITY FUTURES

## PROGRAMME

### COMMUNITY FUTURES PROGRAMME

Strachur and District has been supported in the preparation of its new Community Action Plan by the National Park's Community Futures Programme.

Through the Community Futures Programme, all communities in the Park prepared their first Community Action Plans between 2001 and 2003. These Action Plans assisted communities to identify and develop their priorities for projects and actions. They also helped communities to clearly represent their main needs and aspirations and to influence the preparation of the National Park Plan.

Communities have also been assisted to develop local and area based organisations and 20 Community Development Trusts have been established as well as four Area Networks.

The Community Futures Programme is supporting communities in the National Park area to revise and renew their Community Action Plans.

In revising their Community Action Plans, communities are continuing to shape and influence their own development by:

- Updating facts and figures and views about their community
- Developing a clear set of priorities for their community over the next 3 years
- Ensuring that there is a strong community mandate for projects and actions
- Offering opportunities for new people to be involved and new ideas to flourish
- Enabling informed community input to the National Park Local Plan

For more information contact:

Lesley Campbell

Rural & Community Support Manager

TEL: 01389 722600

email: [Lesley.campbell@lochlomond-trossachs.org](mailto:Lesley.campbell@lochlomond-trossachs.org)



Community Futures Programmes of local community planning and community engagement are designed and supported by the Small Town and Rural Development Group. [www.stardevelopmentgroup.org](http://www.stardevelopmentgroup.org)

